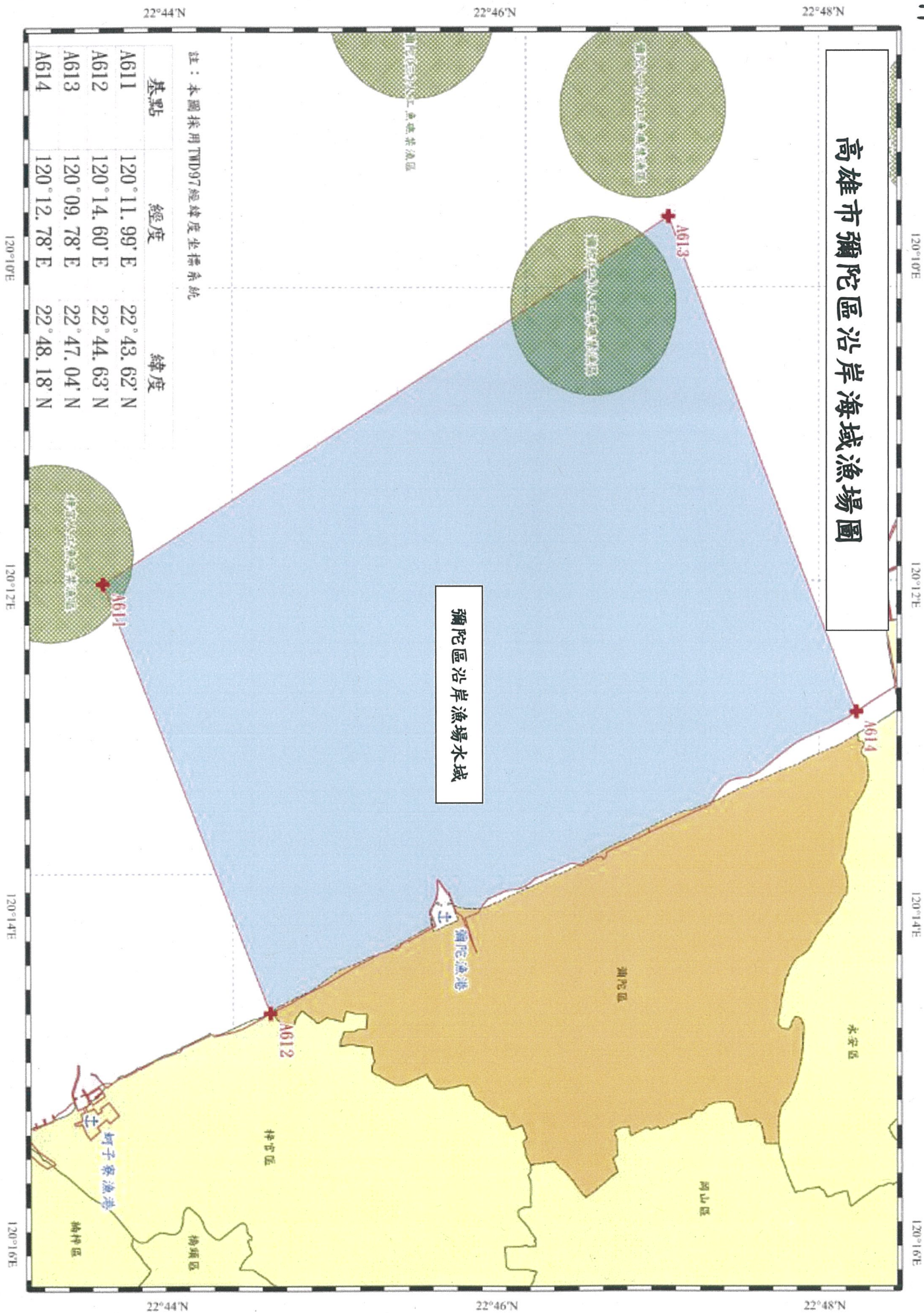



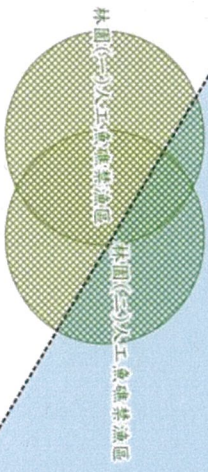
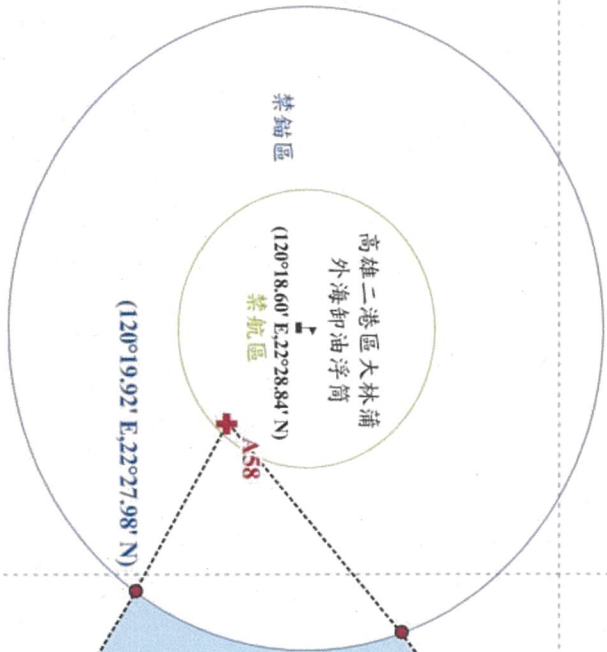
高雄市彌陀區沿岸海域漁場圖



註：本圖採用 TWD97 經緯度坐標系統

基點	經度	緯度
A611	120°11.99' E	22°43.62' N
A612	120°14.60' E	22°44.63' N
A613	120°09.78' E	22°47.04' N
A614	120°12.78' E	22°48.18' N

高雄市林園區沿岸海域漁場圖



基點	經度	緯度
A56	120°23.36' E	22°25.93' N
A57	120°25.45' E	22°28.68' N
A58	120°19.07' E	22°28.45' N
A59	120°21.64' E	22°30.46' N
A571	120°25.05' E	22°28.53' N

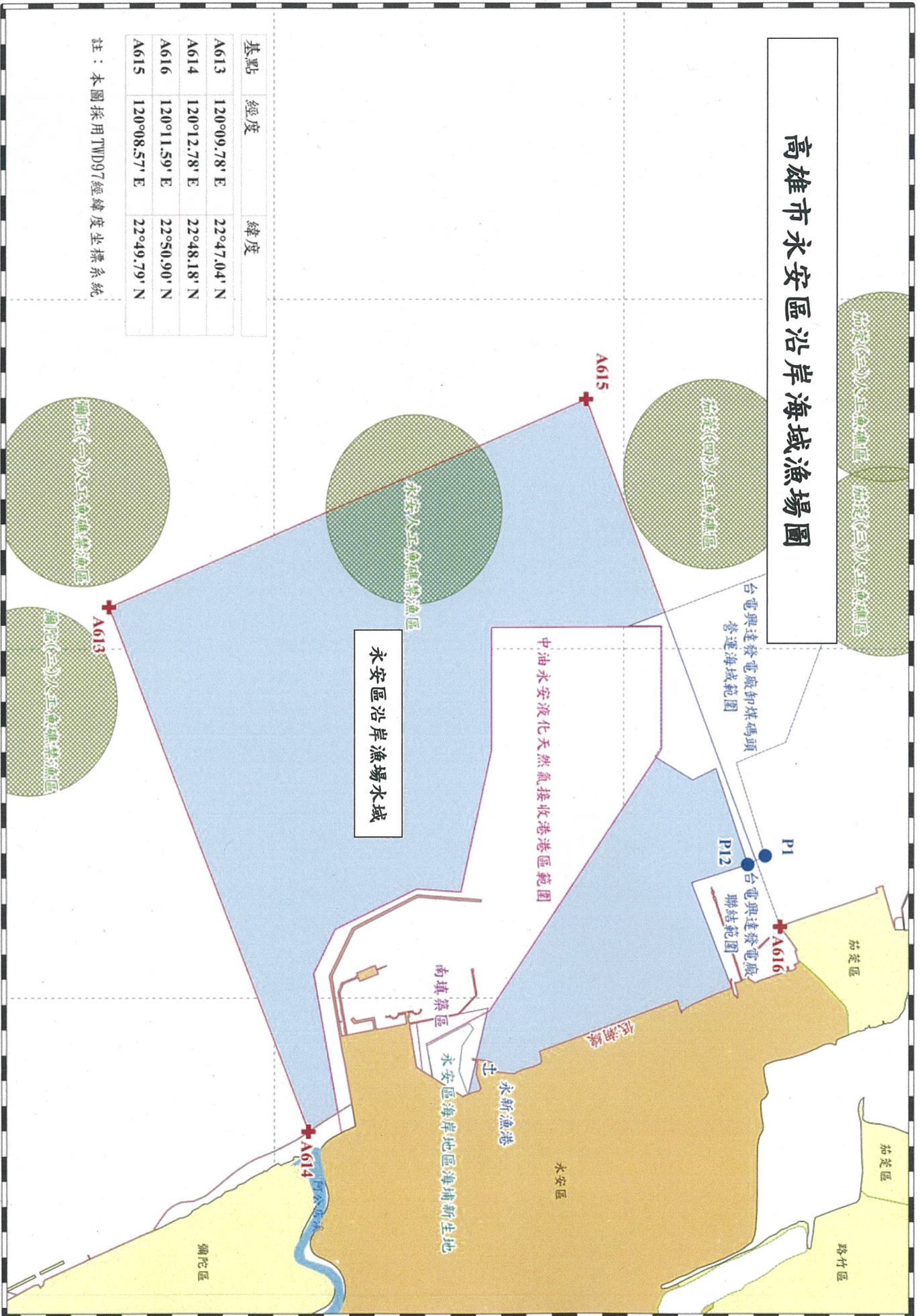
林園區沿岸漁場水域

以卸油浮筒為中心：
 半徑1200公尺之圓形區域為禁航區；
 半徑1.5哩之圓形區域為禁錨區。
 註：本圖採用TWD97經緯度坐標系統

22°48'N

22°50'N

高雄市永安區沿岸海域漁場圖



基點	經度	緯度
A613	120°09.78' E	22°47.04' N
A614	120°12.78' E	22°48.18' N
A616	120°11.59' E	22°50.90' N
A615	120°08.57' E	22°49.79' N

註：本圖採用 TWD97 經緯度坐標系統

120°8'E

120°10'E

120°12'E

120°8'E

120°10'E

120°12'E

22°48'N

22°50'N

高雄市梓官區沿岸海域漁場圖

基點	經度	緯度
A60	120° 15' 20.16" E	22° 43' 2.28" N
A61	120° 13' 32.16" E	22° 41' 55.68" N
A611	120° 11' 59.28" E	22° 43' 37.2" N
A612	120° 14' 35.88" E	22° 44' 38.04" N
W	120° 12' 16.8" E	22° 43' 13.6" N
V	120° 12' 19.3" E	22° 43' 15.2" N
U	120° 13' 22.1" E	22° 43' 56.6" N
T	120° 14' 4.4" E	22° 43' 27.5" N
A7	120° 14' 13.99" E	22° 42' 47.63" N
A6	120° 13' 54.99" E	22° 42' 42.63" N
A	120° 15' 16.0" E	22° 43' 14.0" N
B	120° 14' 12.0" E	22° 42' 54.0" N
C	120° 13' 26.0" E	22° 42' 40.0" N
D	120° 12' 59.0" E	22° 42' 32.0" N
X	120° 12' 40.1" E	22° 41' 24.1" N
Y	120° 14' 17.2" E	22° 42' 23.5" N
NA1	120° 15' 22.72" E	22° 43' 1.57" N
NA2	120° 14' 27.14" E	22° 42' 46.2" N
SA1	120° 14' 57.16" E	22° 42' 24.12" N
SA2	120° 14' 31.95" E	22° 42' 25.1" N
SA3	120° 14' 17.94" E	22° 42' 25.64" N
SA4	120° 13' 58.82" E	22° 42' 42.36" N
SA5	120° 14' 31.51" E	22° 42' 15.36" N

註：本圖採用TWD97經緯度坐標系統

